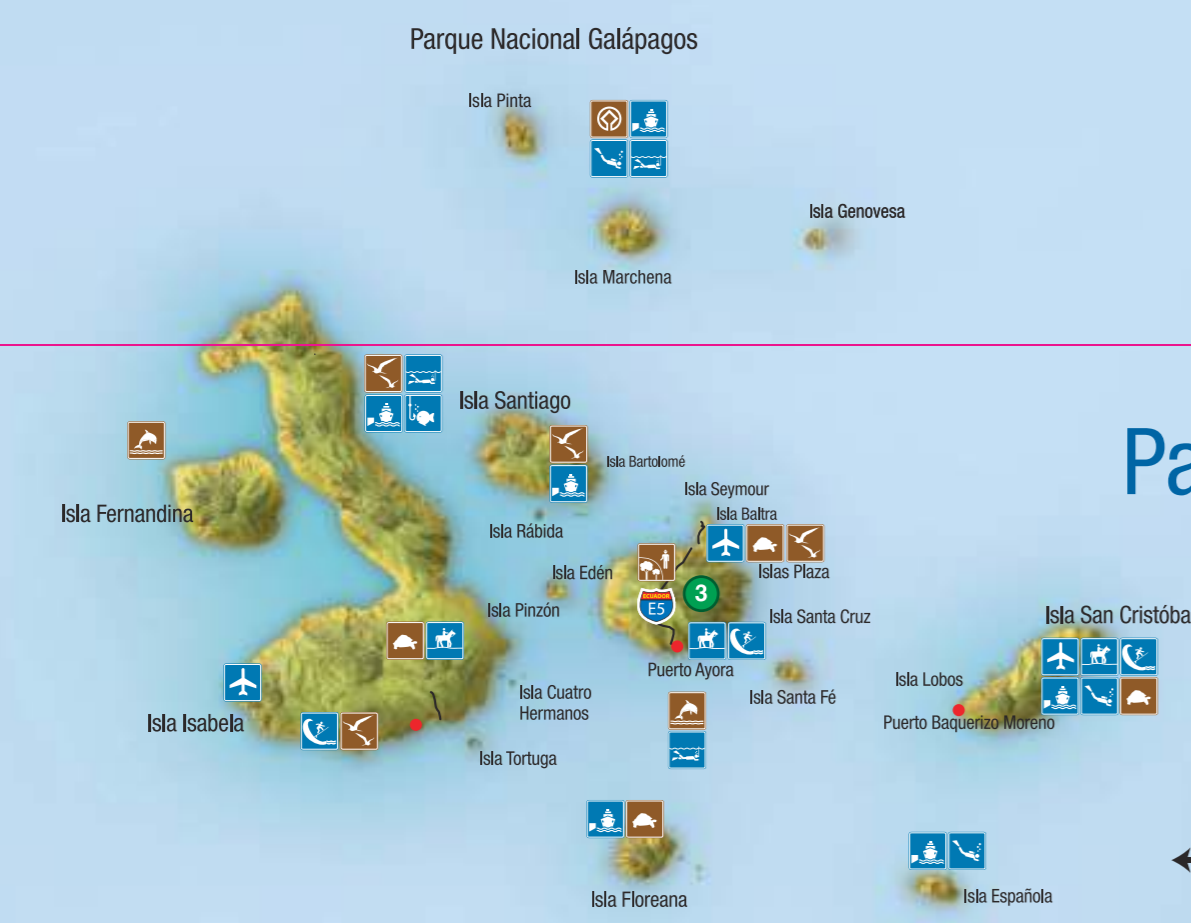


Tourist Map of Ecuador

ALL YOU NEED IS ECUADOR TRAVEL



Isla Charles Darwin
Isla Teodoro Wolf



Pacific Ocean

1.000 kilometers (600 miles)



Equinoctial Line
0° 00' 00"

National System of Protected Areas

- 1 CAJAS NATIONAL PARK
- 2 COTOPAXI NATIONAL PARK
- 3 GALAPAGOS NATIONAL PARK
- 4 LLANGANATES NATIONAL PARK
- 5 MACHALILLA NATIONAL PARK
- 6 PODOCARPUS NATIONAL PARK
- 7 SANGAY NATIONAL PARK
- 8 SUMACO NAPO GALERAS NATIONAL PARK
- 9 YASUNI NATIONAL PARK
- 10 LIMONCOCHA BIOLOGICAL RESERVE
- 11 GALAPAGOS MARINE RESERVE
- 12 ANTISANA ECOLOGICAL RESERVE
- 13 ARENILLAS ECOLOGICAL RESERVE
- 14 EL ANGEL ECOLOGICAL RESERVE
- 15 CAYAMBE-COCA NATIONAL PARK
- 16 MANGLALES CAYAPAS-MATAJE ECOLOGICAL RESERVE
- 17 COFAN-BERMEJO ECOLOGICAL RESERVE
- 18 COTACACHI-CAYAPAS ECOLOGICAL RESERVE
- 19 LOS ILINIZAS ECOLOGICAL RESERVE
- 20 MACHE-CHINDUL ECOLOGICAL RESERVE
- 21 MANGLALES CHURUTE ECOLOGICAL RESERVE
- 22 PULLAHUA GEBOTANICAL RESERVE
- 23 CHIMBORAZO WILDLIFE RESERVE
- 24 CUYABENO WILDLIFE RESERVE
- 25 MANGLALES EL SALADO WILDLIFE RESERVE
- 26 PASOCHOA WILDLIFE REFUGE
- 27 MANGLARES SANTUARIO DEL RIO MUISNE WILDLIFE REFUGE
- 28 CORAZON Y FRAGATA ISLANDS WILDLIFE REFUGE
- 29 SANTA CLARA ISLAND WILDLIFE REFUGE
- 30 LA CHIQUITA WILDLIFE REFUGE
- 31 EL BOLICHE NATIONAL RECREATION AREA
- 32 PARQUE LAGO NATIONAL RECREATION AREA
- 33 EL CONDOR BIOLOGICAL RESERVE
- 34 ELZARZA WILDLIFE REFUGE
- 35 EL QUIMI BIOLOGICAL RESERVE
- 36 MANGLARES EL MORRO WILDLIFE REFUGE
- 37 MANGLARES ESTUARIO DEL RIO ESMERALDAS WILDLIFE REFUGE
- 38 PACOCHOE COASTAL WILDLIFE REFUGE
- 39 PUNTILLA DE SANTA ELENA WILDLIFE RESERVE
- 40 GALERA-SAN FRANCISCO MARINE RESERVE
- 41 YACURI NATIONAL PARK
- 42 ISLA SANTAY NATIONAL RECREATION AREA
- 43 EL PAMBILAR WILDLIFE REFUGE
- 44 LOS SAMANES NATIONAL RECREATION AREA
- 45 CERRO PLATEADO BIOLOGICAL RESERVE
- 46 PLAYAS DE VILLAMIL NATIONAL RECREATION AREA
- 47 QUIMSACOA NATIONAL RECREATION AREA
- 48 EL PELADO MARINE RESERVE
- 49 IGLESIAS ECOLOGICAL CONSERVATION AREA
- 50 COLONSO- CHALUPAS BIOLOGICAL RESERVE
- 51 PUYANGO PETRIFIED FOREST
- 52 CANTAGALLO-MACHALILLA MARINE RESERVE



Simbology

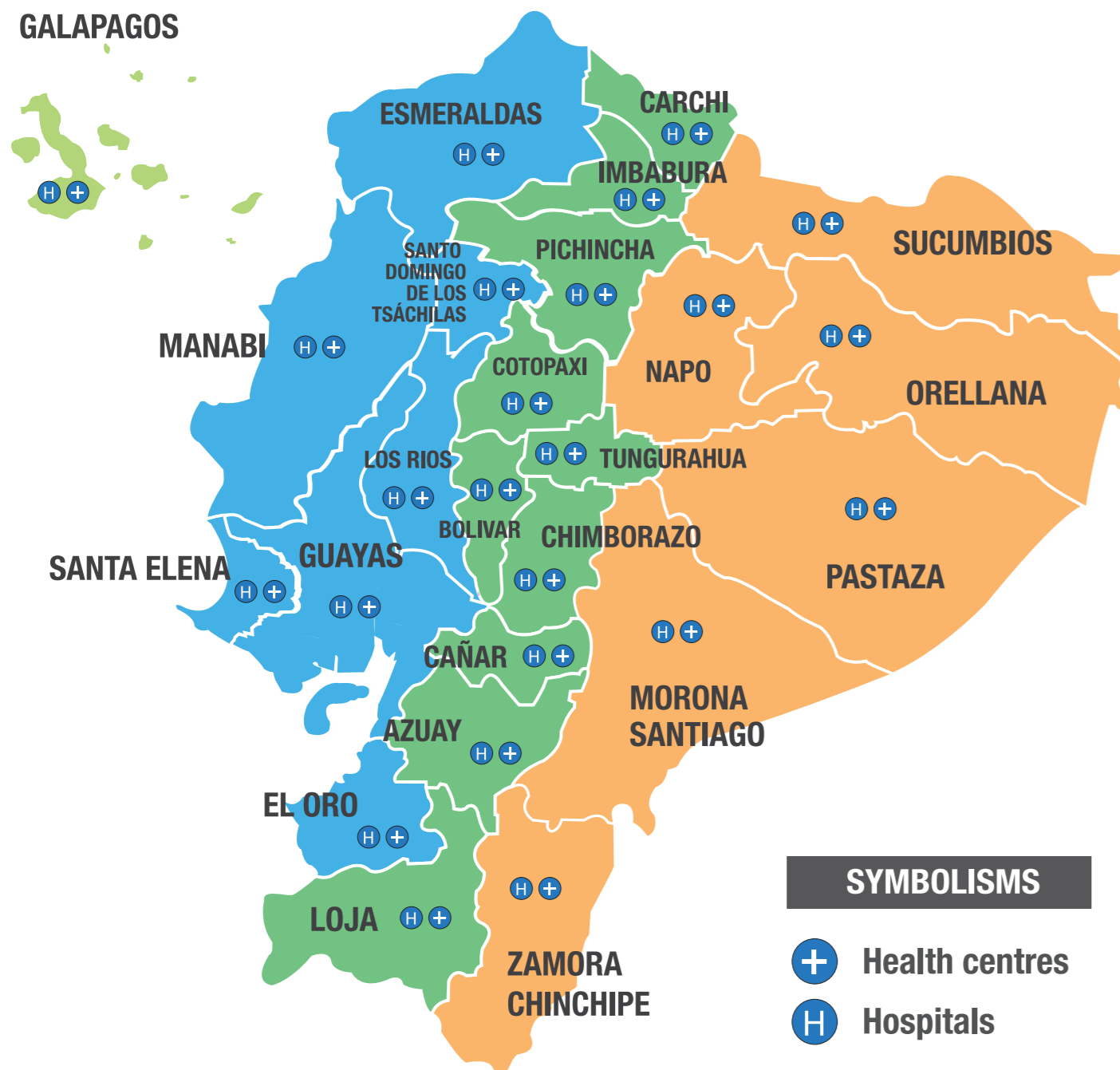
- Capital
- Historic cities
- Main cities
- Main rivers
- Pan-American Highway
- Main access routes
- Railway
- Province boundaries
- ✈ Airport
- 🏠 Accommodation
- 🏊 Snorkeling
- 🤿 Diving
- 🏧 ATM
- 🏕 Camping
- 🚴 Cycling
- 🏊 Watersports
- 🧗 Climbing
- 🌿 Jungle excursion
- 🗺 Excursions
- 🏠 Lighthouse
- 📡 Tourist information
- 🚣 Kayak
- 🏠 Migration
- 🏠 Paragliding
- 🐎 Horse riding
- 🎣 Fishing
- 🏠 Bulking
- 🚢 Sea port
- 🏠 Rafting
- 🍽 Restaurant
- 🛤 Path
- 🏄 Surfing
- 🚠 Canopy or Cable car
- 🚆 Train
- 🌡 Hot Springs
- 🛡 Protected area
- 🏛 Historic architecture
- 🌊 Streams
- 🏠 Amazon handicrafts
- 🏠 Pacific Coast handicrafts
- 🏠 Waterfall
- 🏠 Espeleto moorlands
- 🏠 Heritage site
- 🏠 Lagoon
- 🌿 Mangrove
- 🏠 Center of the World
- 🏠 Sightseeing
- 🐦 Bird watching
- 🐋 Whale watching
- 🐬 Dolphin watching
- 🏠 Andes handicrafts
- 🏠 Pacific Coast handicrafts
- 🏠 Zoo
- 🏠 Community-based tourism
- 🏠 Volcano
- 🏠 Amazon archaeological zone
- 🏠 Andes archaeological zone
- 🏠 Pacific Coast archaeological zone

This graph is not subject to scale of a topographic cut from west to east.



INSTITUTO GEOGRAFICO MILITAR DEL ECUADOR AUTORIZACION N° IGM-2006-05-011 DEL 8 DE MAYO DEL 2006 REGISTRO N° 3058
 COMPILADO POR EL INSTITUTO GEOGRAFICO MILITAR EN BASE AL MAPA FISICO DEL ECUADOR ESCALA 1:1.000.000 APROBADO POR EL MINISTERIO DE RELACIONES EXTERIORES Y DIRECTORIO DE LA CELSI EN EL AÑO DE 1999
 ESCALA 1: 2 000.000
 10 5 0 10 20 30 40 50 60 70 80 90 100 Km.
 LEY DE LA CARTOGRAFIA NACIONAL
 Art. 2.- El Instituto Geografico Militar realizara toda actividad cartografica referente a la elaboracion de mapas y levantamiento de cartas oficiales del territorio nacional.
 "En cumplimiento de los acuerdos del 26 de Octubre de 1998, el Perú dio en propiedad privada al Ecuador un área de un kilómetro cuadrado en el sector conocido por el Ecuador como TIVNZA. Cuyas coordenadas son:
 (UTM Zona 17)
 GEOGRAFICAS
 Datum Horizontal WGS84
 1 (9616580 N - 804540 E); 03°27' 53.617" S - 78°15' 33.273" W
 2 (9616580 N - 805540 E); 03°27' 53.523" S - 78°15' 00.900" W
 3 (9615580 N - 805540 E); 03°28' 26.054" S - 78°15' 00.806" W
 4 (9615580 N - 804540 E); 03°28' 26.148" S - 78°15' 33.180" W

HEALTH CENTERS FROM THE MINISTRY OF PUBLIC HEALTH



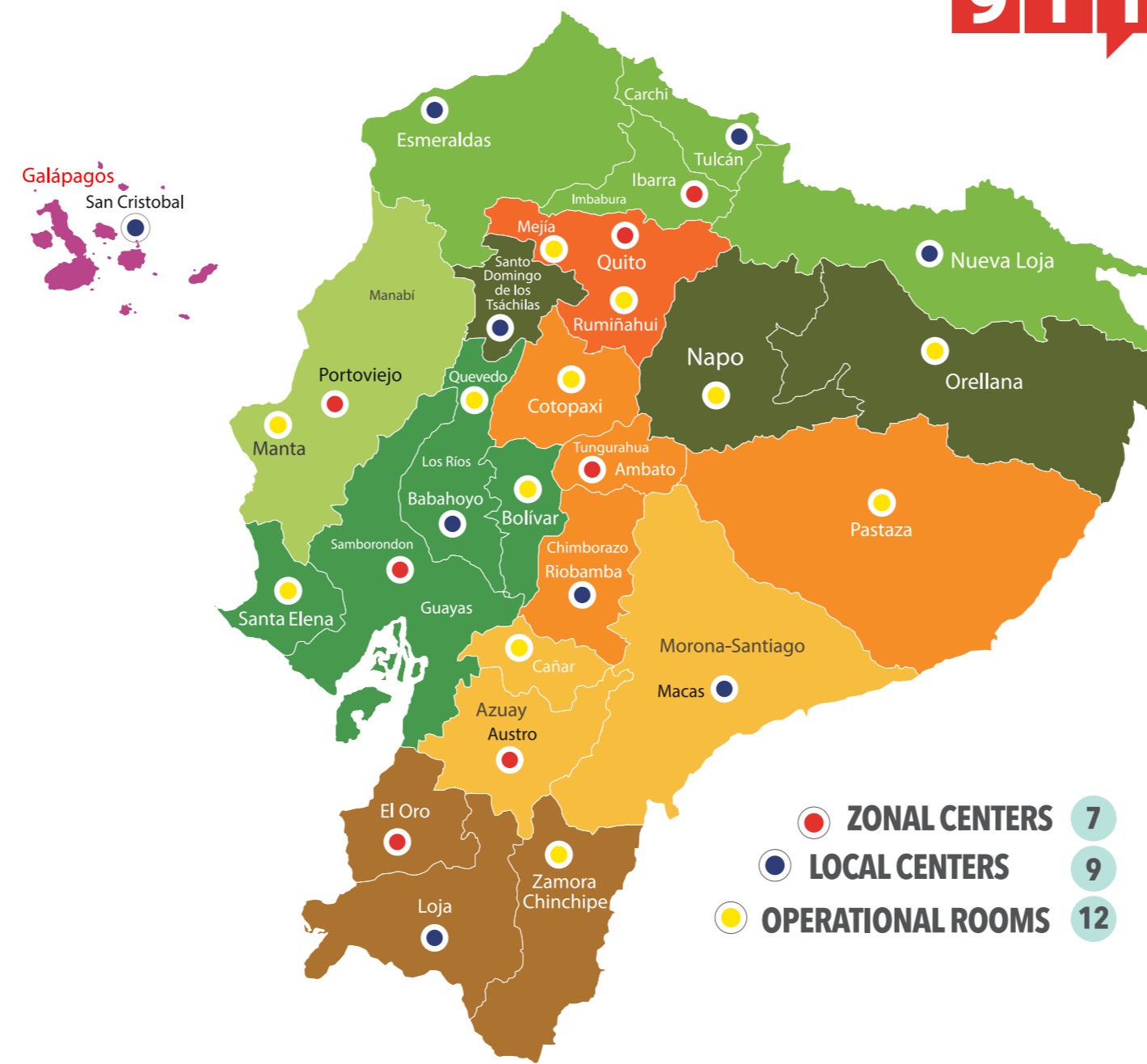
SYMBOLISMS

- H+ Health centres
- H Hospitals

ESMERALDAS 110 + Health centres: 102 H Hospitals: 8	LOS RÍOS 91 + Health centres: 85 H Hospitals: 6	CHIMBORAZO 101 + Health centres: 94 H Hospitals: 7	SUCUMBÍOS 47 + Health centres: 45 H Hospitals: 2
MANABI 195 + Health centres: 184 H Hospitals: 11	CARCHI 63 + Health centres: 60 H Hospitals: 3	CAÑAR 70 + Health centres: 67 H Hospitals: 3	ORELLANA 47 + Health centres: 45 H Hospitals: 2
SANTA ELENA 36 + Health centres: 32 H Hospitals: 4	IMBABURA 63 + Health centres: 59 H Hospitals: 4	AZUAY 113 + Health centres: 106 H Hospitals: 7	PASTAZA 50 + Health centres: 49 H Hospital: 1
GUAYAS 229 + Health centres: 210 H Hospitals: 19	PICHINCHA 191 + Health centres: 177 H Hospitals: 14	BOLIVAR 54 + Health centres: 51 H Hospitals: 3	MORONA SANTIAGO 93 + Health centres: 87 H Hospitals: 6
SANTO DOMINGO DE LOS TSÁCHILAS 38 + Health centres: 36 H Hospitals: 2	COTOPAXI 62 + Health centres: 56 H Hospitals: 6	LOJA 140 + Health centres: 132 H Hospitals: 8	ZAMORA CHINCHIPE 54 + Health centres: 51 H Hospitals: 3
EL ORO 112 + Health centres: 103 H Hospitals: 9	TUNGURAHUA 72 + Health centres: 68 H Hospitals: 4	NAPO 38 + Health centres: 36 H Hospitals: 2	GALAPAGOS 10 + Health centres: 8 H Hospitals: 2

ECU911 CENTERS - NATIONAL DISTRIBUTION

¡Single line for emergencies!



ZONAL CENTERS 7
LOCAL CENTERS 9
OPERATIONAL ROOMS 12

In case of emergency, call 911.



- If you are travelling with a Smartphone, install the free application of the Integrated System of Emergency ecu911 and you can get immediate attention in case of emergency.
- Find it at: www.ecu911.gob.ec/app-ecu-911/.

POLICE INFRASTRUCTURE-NATIONAL POLICE AND THE MINISTRY OF THE INTERIOR



SYMBOLISMS

- CSU Community Surveillance Unit - CSU (Unidad de Vigilancia Comunitaria - UVC)
- CPU Community Police Unit - CPU (Unidad de Policía Comunitaria - UPC)

ESMERALDAS 90 CSU: 1 CPU: 89	LOS RÍOS 80 CSU: 2 CPU: 78	CHIMBORAZO 37 CPU: 37	SUCUMBÍOS 37 CPU: 37
MANABI 129 CSU: 4 CPU: 125	CARCHI 33 CPU: 33	CAÑAR 28 CPU: 28	ORELLANA 22 CPU: 28
SANTA ELENA 19 CPU: 19	IMBABURA 40 CPU: 40	AZUAY 84 CPU: 84	PASTAZA 17 CPU: 17
GUAYAS 275 CSU: 5 CPU: 270	PICHINCHA 351 CSU: 2 CPU: 349	BOLÍVAR 29 CPU: 29	MORONA SANTIAGO 22 CPU: 22
SANTO DOMINGO DE LOS TSÁCHILAS 54 CPU: 54	COTOPAXI 42 CSU: 1 CPU: 41	LOJA 75 CPU: 75	ZAMORA CHINCHIPE 27 CPU: 27
EL ORO 62 CPU: 62	TUNGURAHUA 58 CSU: 1 CPU: 57	NAPO 16 CPU: 16	GALÁPAGOS 3 CPU: 3

To know in detail the name, location, services offered by health centres and opening hours, visit: <https://geosalud.msp.gob.ec>

